

**Martin O'Malley**

*Governor*

**Anthony Brown**

*Lt. Governor*



# GIO Report

MSGIC Spring  
4/18/2012

Barney Krucoff

Geographic Information Officer

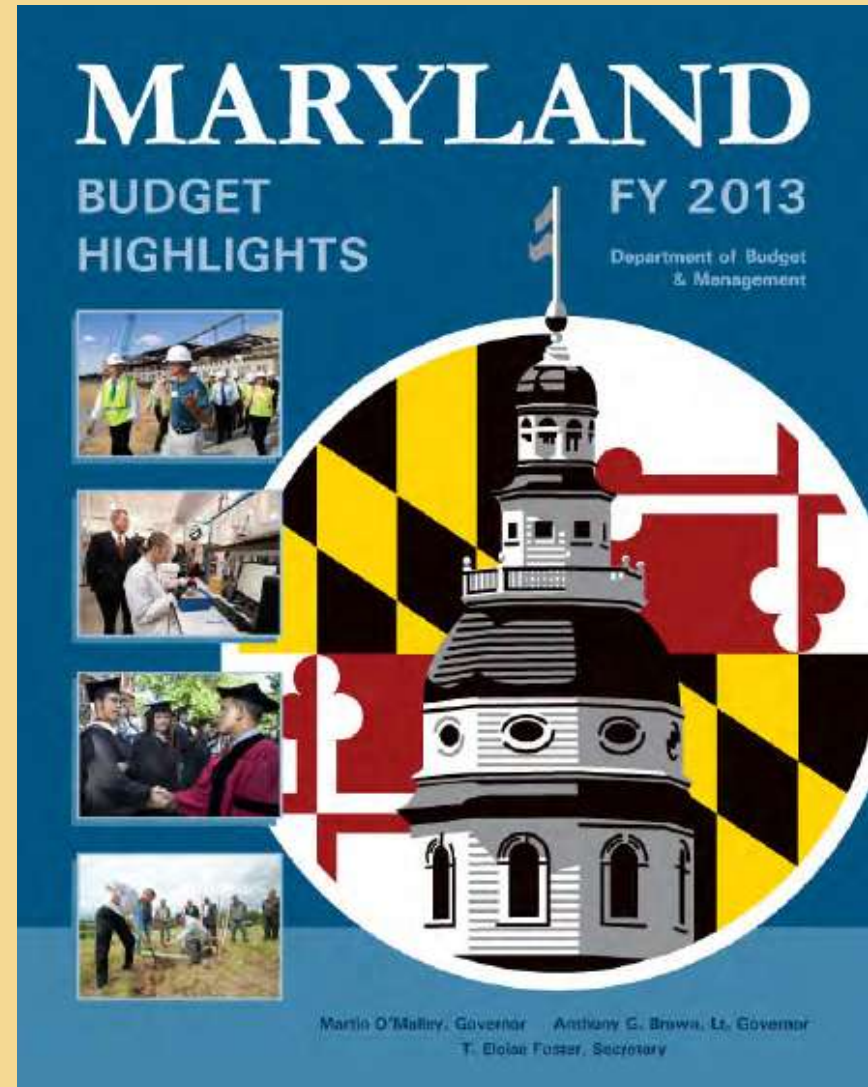
[Barney.Krucoff@maryland.gov](mailto:Barney.Krucoff@maryland.gov)

# 2013?

- Consolidation in place. Five GIS positions moving to

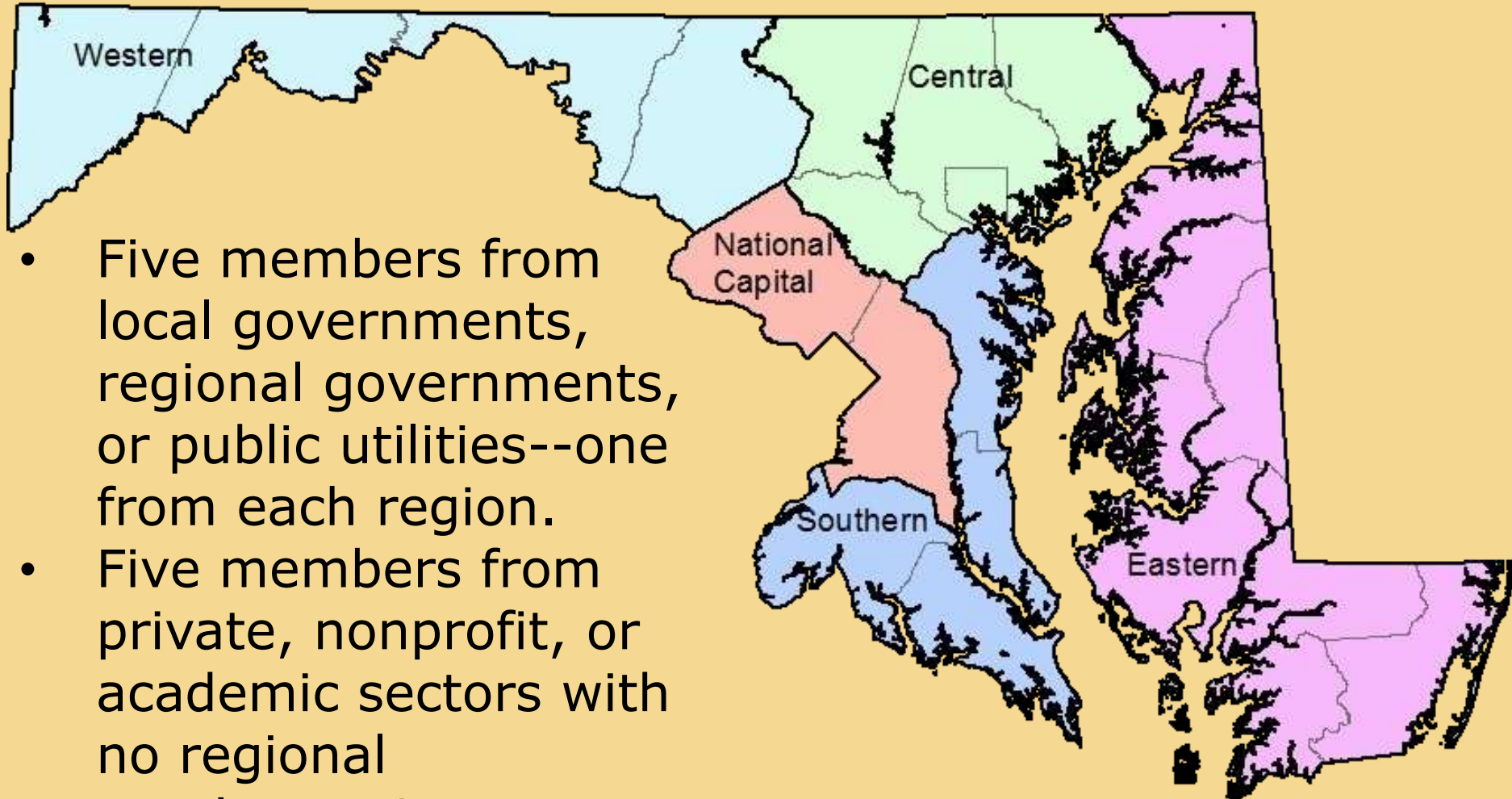


- Rest of budget somewhere between doomsday and as expected.



- March 13, Executive Order 01.01.2012.04  
<http://www.imap.maryland.gov/Portal/admin.asp>
- Appointment Process  
[www.imap.maryland.gov/Portal/execappoint.asp](http://www.imap.maryland.gov/Portal/execappoint.asp)
- Schedule:
  - Applications due May 18 at noon
  - Appointments made early June
  - First quarterly meeting in July

# Eleven New Executive Committee Members



- Five members from local governments, regional governments, or public utilities--one from each region.
- Five members from private, nonprofit, or academic sectors with no regional requirements.

# Who we are looking for and how to apply



- Marylanders with knowledge and interest in geospatial data, technology, and policy. Plus the ability to represent a constituency.
- Formal application process coming soon. Package likely to include
  - government CV form (background check will be run).
  - statement of interest and qualifications (short).
  - one letter of support (no reserved seats).



Maryland  
Association of  
Counties



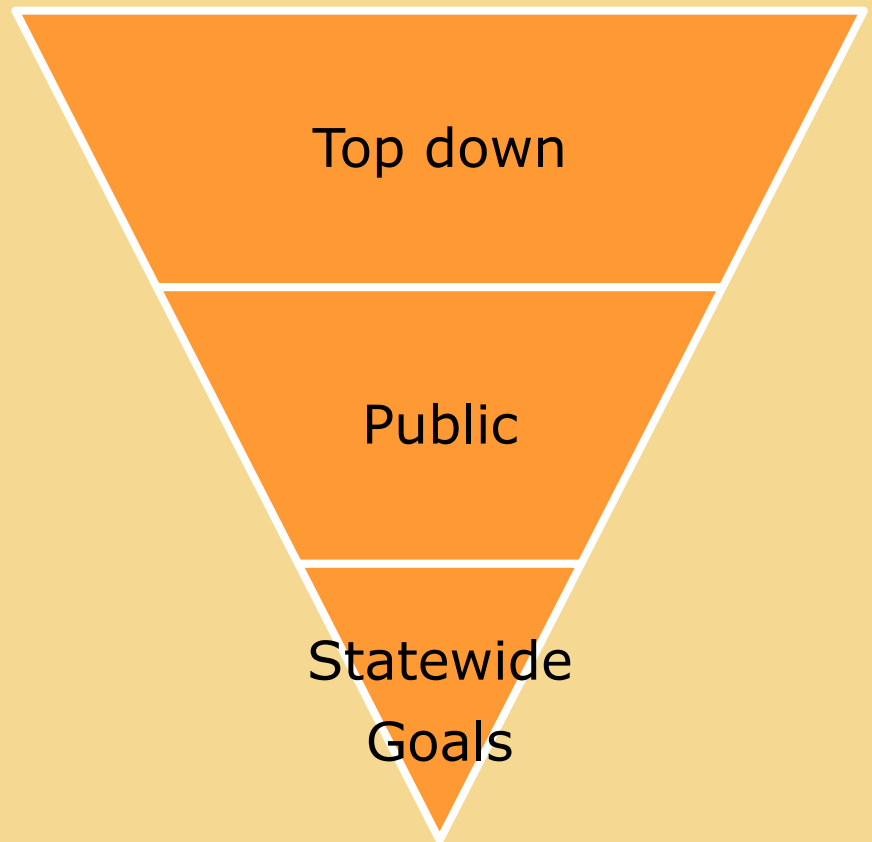
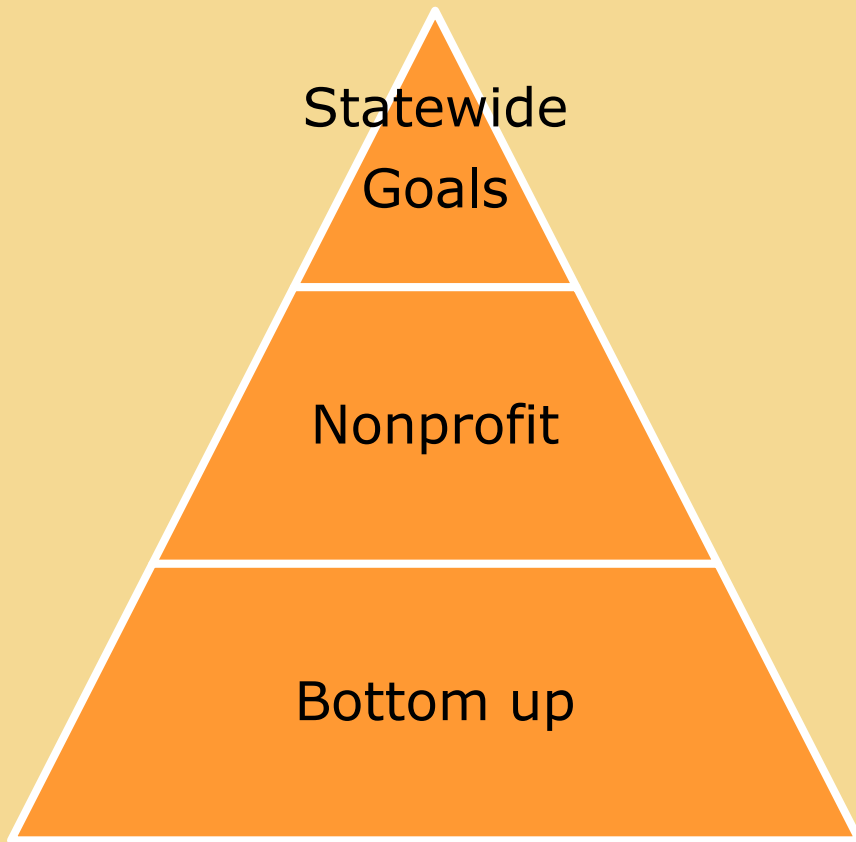
THE  
MARYLAND  
MUNICIPAL  
LEAGUE



An Association of Photogrammetry, Mapping, and Geospatial Firms



# Statewide GIS Coordination Team





- Strengthening the Maryland Statewide Inventory
  - Towson University Center for GIS
- Property mapping business plan
  - Maryland department of planning
- Assessing the Potential Benefits of Hosting Maryland's Basemap in the Cloud
  - Towson University Center for GIS

- ArcGIS Online Premium
- Google Earth Builder
- Socrata

