



Maryland State Geographic Information Committee

A commitment to excellence in the development and coordination of geographic information technologies.

Tri-County Council for Western Maryland

(www.tccwmd.org)

- Interactive map of Appalachian Regional Commission projects

<http://alleganygis.allconet.org/ARC/Viewer-master/index.html>

Hagerstown-Eastern Panhandle MPO

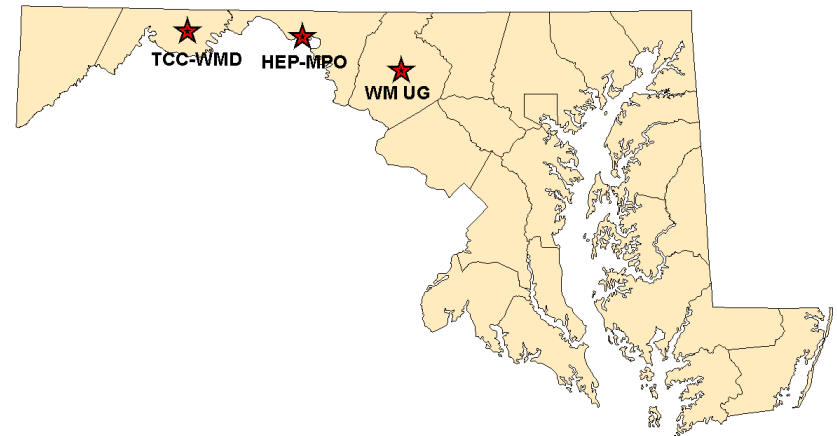
(www.hepmpo.net)

- Working on updating Long-Range Transportation Plan
- Working on a Public Facilities Expansion Plan
- Working on a corridor/connector study near P&G Plant in Martinsburg, WV

Western Maryland Regional User Group

(<https://sites.google.com/site/westernmdgis/>)

- Next meeting is Friday May 19th in Frederick
- Call for presenters- contact Bud Gudmundson (jeg01@washco-md.net)





Maryland State Geographic Information Committee

A commitment to excellence in the development and coordination of geographic information technologies.

Baltimore Metropolitan Council

(<http://www.baltometro.org>)

- Working on an Open Data website for regional data
- Regional bicycle trails project, QC bike facility data
- Updating ACS Quick Facts app; ready soon
- Baltimore Regional GIS Committee discussing focus areas, ESRI local govt data model

Washington Metropolitan COG

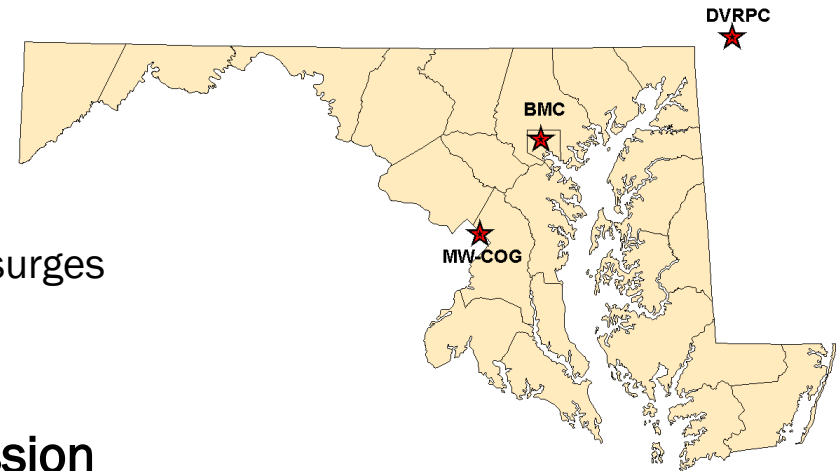
(<https://www.mwcog.org/>)

- Equity Emphasis Areas map/app coming soon
- Data analysis of the impact of WMATA's SafeTrack surges 1-10
- Beginning work on regional bicycle map

Delaware Valley Regional Planning Commission

(<http://www.dvrpc.org/>)

- Continuing QA for 2015 land use and impervious surface
- Pending Board approval for regional sidewalk inventory
 - William Stevens (wstevens@dvrpc.org)





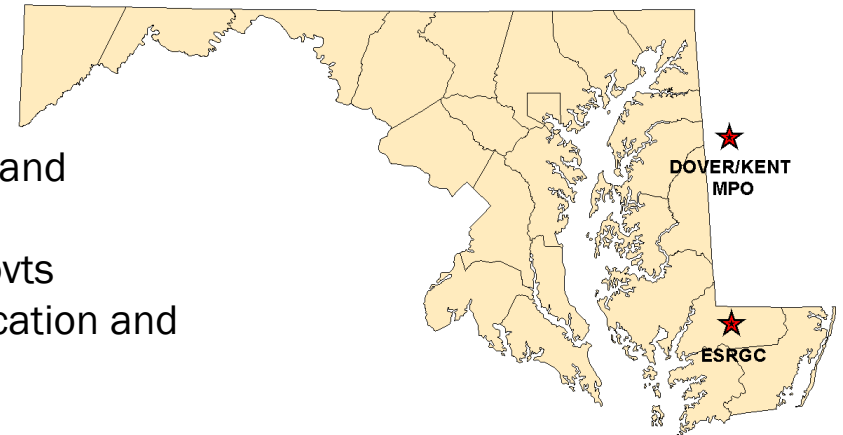
Maryland State Geographic Information Committee

A commitment to excellence in the development and coordination of geographic information technologies.

Eastern Shore Regional GIS Cooperative

(www.esrgc.org)

- LiDAR migration to DOIT servers completed
 - lidar.salisbury.edu goes offline 2/3/17
- Critical Area Mapping continues
- Multiple projects with MDA including poultry house and irrigation permit mapping
- Ongoing utility mapping projects for several local govts
- Developing dashboards (eastern shore health, education and MDE phase II)



Dover /Kent County MPO

(<http://www.doverkentmpo.org/about.php>)

- Long Range Transportation Plan
- Soon to be published: Regional Bicycle and Pedestrian Plan
- Assisting with obtaining new orthos



Maryland State Geographic Information Committee

A commitment to excellence in the development and coordination of geographic information technologies.

Calvert /St. Mary's MPO

(<http://www.calvert-stmarysmpo.com/>)

- QC work on regional demographics
- Working on updates to maps

Southern Maryland GIS User Group

- Next meeting tentatively set for May 18 in Hughesville

