

National Activities

MSGIC Quarterly Meeting
April 23, 2014



NSGIC

National States Geographic Information Council

- Each Member and Committee of Congress has a license for ArcGIS Online
- The roll-out is happening at a relatively slow pace
- NSGIC is preparing documents to inform all Members and staff about this opportunity
- We plan to connect them to the local GIS community in each state to get the best information available

AGOL in Congress



Firefox

NSGIC 400 Bad Request

10 Day Weather Forecast for Denton

MSGIC - Home

Idaho Map Gallery - Idaho Info - Jam...

www.risch.senate.gov/public/index.cfm/idaho-map-gallery

Most VisitedGetting StartedSuggested SitesWeb Slice GalleryNSGIC



LOW BANDWIDTH VERSION

Search

ABOUTIDAHO INFOSERVICES FOR IDAHOANSISSUES & LEGISLATIONNEWSROOMCONTACT

HOME / IDAHO INFO / IDAHO MAP GALLERY

IDAHO MAP GALLERY



Idaho Active Wildfires



Wildland Fire Potential



Fire Retardant Avoidance Are...



Idaho Farmers Markets



Idaho Brownfields Success St...



EPA Regions and Offices in Id...



EPA Cleanup Sites - Idaho



Idaho DEQ Office Locations



Senator Risch Office Locations

<<>>

RELATED LINKS

- IDAHO LINKS
- REGIONAL INFORMATION
- STATE SYMBOLS
- IDAHO MAP GALLERY

Track Constituent Concerns
Provide Constituent Services
Make Better Decisions



National Wetlands Inventory – Asked Secretary Jewell to Intervene

- National Geospatial-Intelligence Agency contributed to many state hi-res imagery programs
- USGS management has dropped support for the program (Not Roger :)
- Partnerships are at risk



133-Cities Imagery – Asked Secretary Jewell (and others) to implement an agency-agnostic Liaison Program

- Midyear Meeting (Annapolis)—**Four Issues | 3-hour discussions**
 - The National Spatial Data Infrastructure
 - Transportation for the Nation (ARNOLD)
 - National Address Point Database
 - Geospatial Preparedness
- One major theme was transactional systems



Breakout Session Report

On NSGIC Web Page – Advocacy Tab or **NSGIC Publications**

- Asked by the Senate Homeland Security and Governmental Affairs Committee to audit Federal Agencies

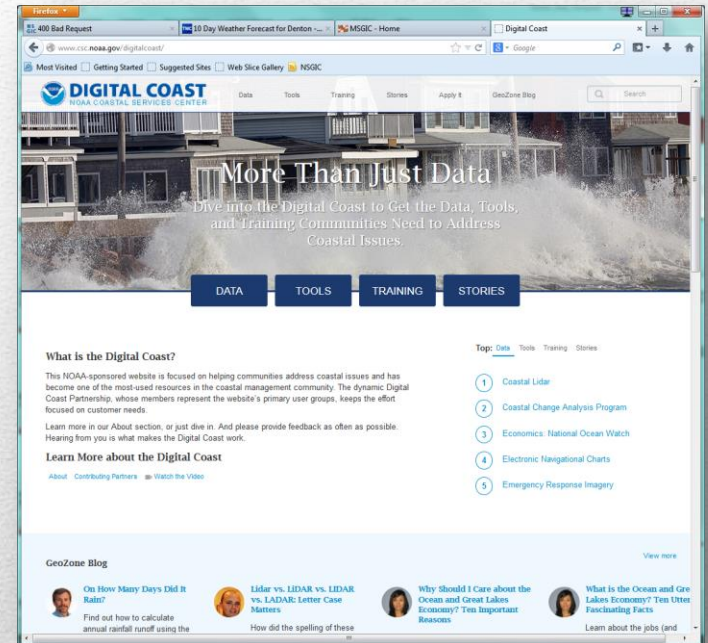
- Orthoimagery
- Addresses



- Met with NSGIC Leadership and State Representatives at Midyear Meeting
- Recently met with Maryland Officials

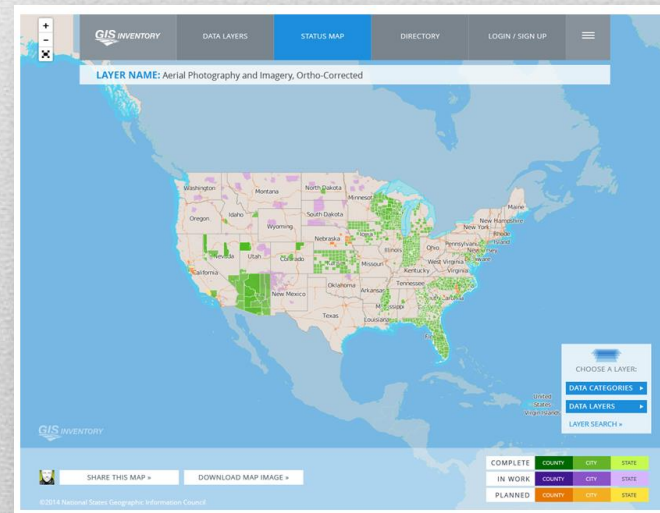
Government Accountability Office (GAO)

- NSGIC is part of the Digital Coast Partnership with other national organizations (NACo, APA, ASFPM, TNC, CSO, NERRA, ULI)
- NSGIC redrafted HR 1382 (Digital Coast Act as introduced by Congressman Ruppertsberger) to address the issues preventing its passage
- Expect it to be introduced soon in the Senate – hope for passage this year

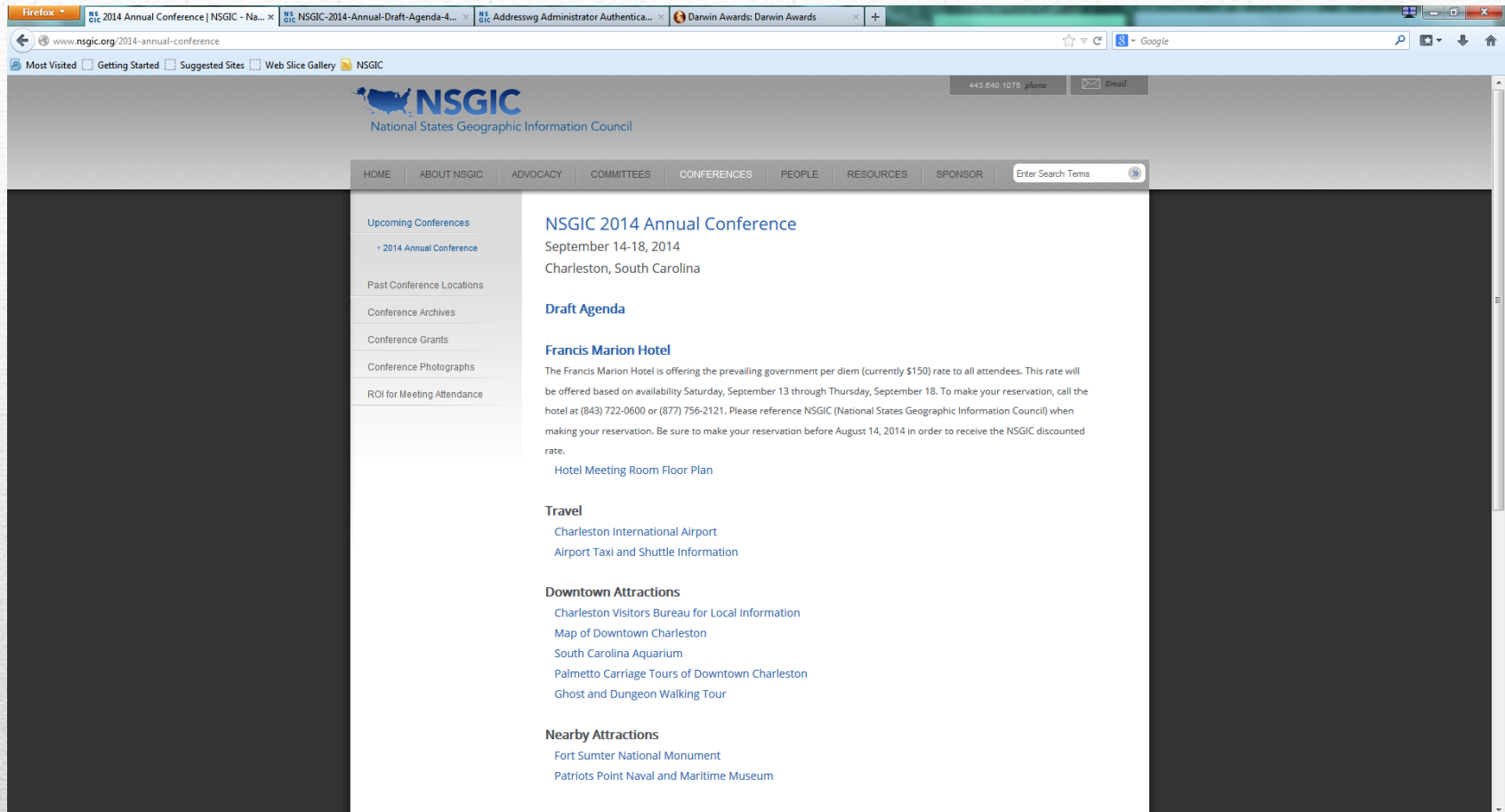


Digital Coast Act

- New version of GIS Inventory Coming Soon
 - Leaflet Maps and APIs
 - Harvesting Routines already working very well
 - Lickety-Split Metadata
 - Moving to a more powerful server
- Public Access After Action Reporting System
 - Valuable lessons learned for emergency events



Technology



NSGIC Annual Conference
