



**SPATIAL SYSTEMS ASSOCIATES, INC.**  
**GIS & FMIS IMPLEMENTATION & SUPPORT SERVICES**  
GEOGRAPHIC INFORMATION SYSTEMS | FACILITIES MANAGEMENT INFORMATION SYSTEMS

# MSGIC Annual Meeting

## October 22, 2014

# Who We Are:



## *Corporate Details*

### GIS & FMIS Implementation

- » Incorporated in 1995
- » Esri Business Partner
- » Member of US Green Building Council
- » Based in Columbia, MD

## *Services*

- » Consulting
- » Data Development
- » Field Collection
- » Application Development
- » Analysis and Cartographic Production
- » Training
- » Internet Hosting

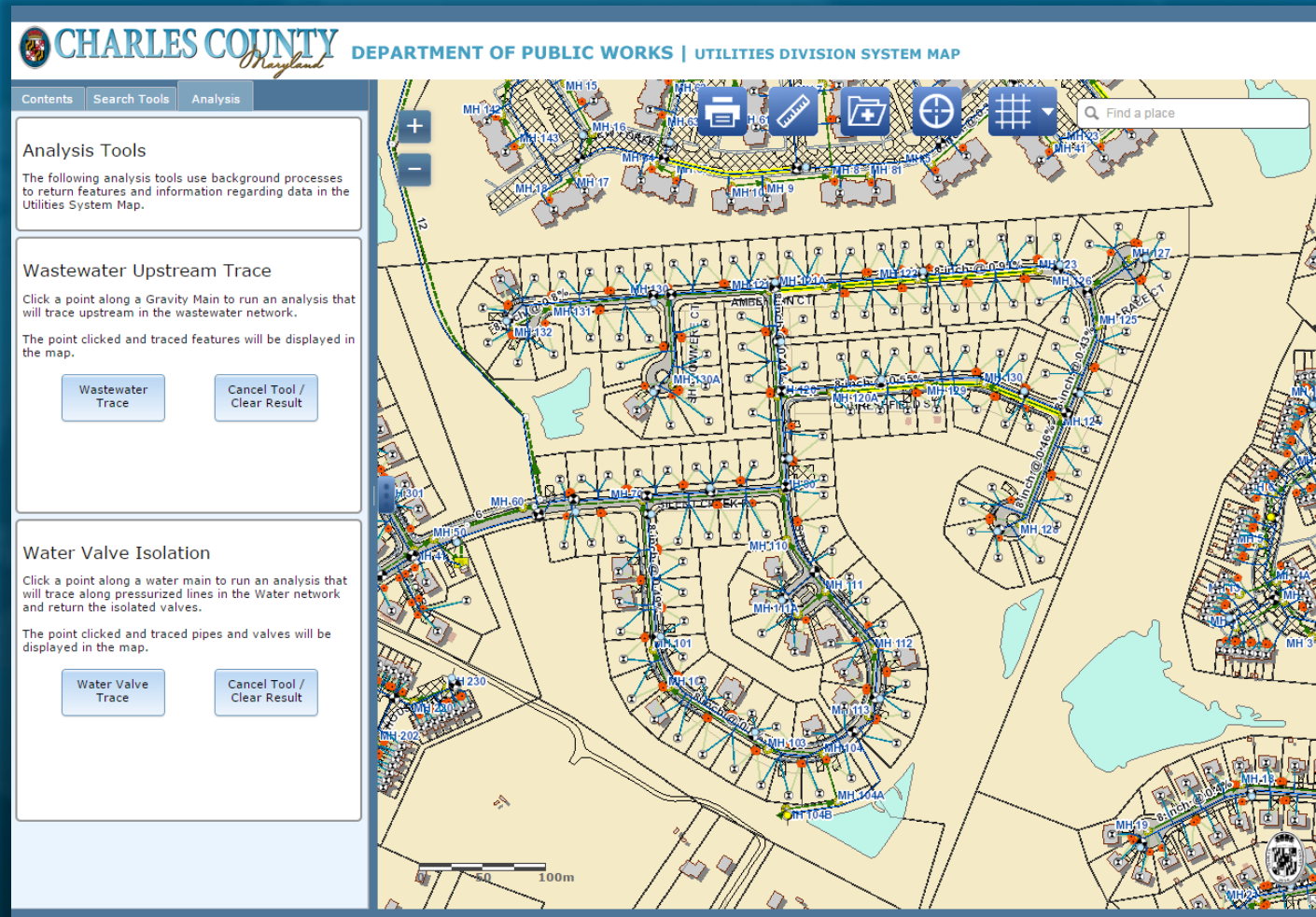
# Clients in MSGIC:

- » State of Maryland
- » Allegany County
- » Anne Arundel County
- » Baltimore City
- » Carroll County
- » Charles County
- » Dorchester County
- » Frederick County
- » Garrett County
- » Howard County
- » Somerset County
- » St. Mary's County
- » Washington County
- » Wicomico County
- » Worcester County
- » National Institutes of Health
- » FEMA
- » Town of La Plata
- » City of Salisbury
- » City of Laurel



# Charles County, MD

## Department of Public Works





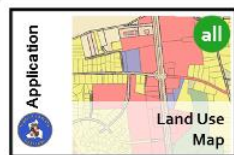
# Town of La Plata, MD

## Information Mapping

### Town of La Plata, Maryland

## Web Mapping Applications

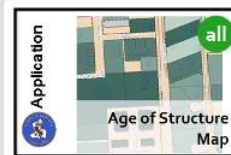
Welcome to the Town of La Plata's Web Map Gallery. The Gallery contains various web maps depicting zoning, demographic, socio-economic, housing, and utility information. This page will be updated routinely to display the latest available datasets. Click on the maps below to explore information about the Town.



2



3




10



6



12



14



8

### La Plata

The Town of La Plata is located in Southern Maryland about 30 miles southeast of Washington, DC, 60 miles south of Baltimore, and 45 miles southwest of Annapolis. The Town of La Plata serves as the county seat for the Charles County Government and was originally founded in the 1870's as the Pennsylvania Railroad was granted a right of way to build its tracks and station. The Town of La Plata was incorporated on April 4, 1888. Since La Plata's inception it has grown into a beautiful small town with 8,753 residents in the 2010 Census, and hundreds of small businesses that serve Southern Maryland.



# MD State Archives

## *SpatialMMS Implementation*

**SPATIALMMS**  
MONITOR MANAGE SAVE

**SPATIALVIDEO**


**SPATIALSECURITY**

**FACILITIES MANAGEMENT INFORMATION SYSTEMS** Powered by Spatial Systems Associates, Inc. **SPATIALMMS**  
MONITOR MANAGE SAVE

Home Indoor Environment Power Consumption Water Consumption Space Utilization Site Sustainability

**FACILITIES MANAGEMENT ALERTS**  
Status as of 3:44 PM 9/10/2012

- ☒ Indoor Environment
- ☐ Power Consumption
- ☐ Water Consumption
- ☐ Space Utilization
- ☐ Site Sustainability



Maryland State Archives  
350 Rowe Boulevard  
Annapolis, MD 21401


Issues		Created
		6/26/2012 3:40 PM
		7/2/2012 12:00 PM
		7/20/2012 8:50 AM
		8/1/2012 2:41 PM
		9/8/2012 3:40 PM
Moderate	percent relative humidity. Minimum allowed is 60.	9/8/2012 3:40 PM
	Space 001 (Document Preservation) is 47	
Moderate	percent relative humidity. Minimum allowed is 60.	9/10/2012 12:50 AM
	Space 001 (Document Preservation) is 47	
Moderate	percent relative humidity. Minimum allowed is 60.	9/10/2012 12:50 AM
	Space 001 (Document Preservation) is 49.3	
Moderate	percent relative humidity. Minimum allowed is 60.	9/10/2012 12:50 AM

**ENVIRONMENT MANAGEMENT SYSTEM** Powered by Spatial Systems Associates, Inc. **SPATIALMMS**  
MONITOR MANAGE SAVE


Water Consumption Space Utilization Site Sustainability

**Past 24 Hours**


**CO2 Levels**



**Average Relative Humidity Levels**



**Average Temperature**





Contact:

Patrick McLoughlin, GISP

[pmcloughlin@spatialsys.com](mailto:pmcloughlin@spatialsys.com)

410-423-1870 x 212