

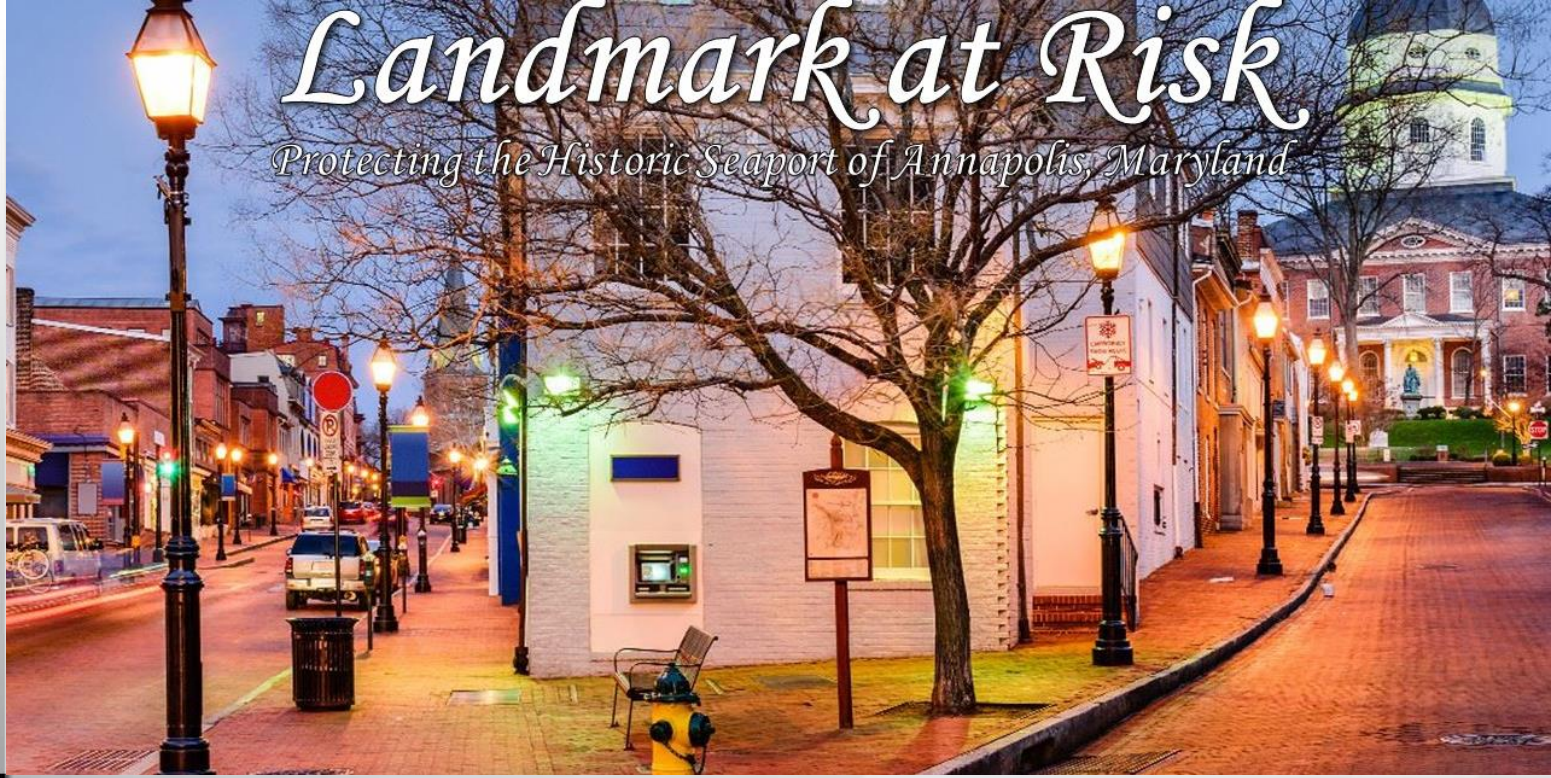
Michael Baker
INTERNATIONAL

We Make a Difference



Landmark at Risk

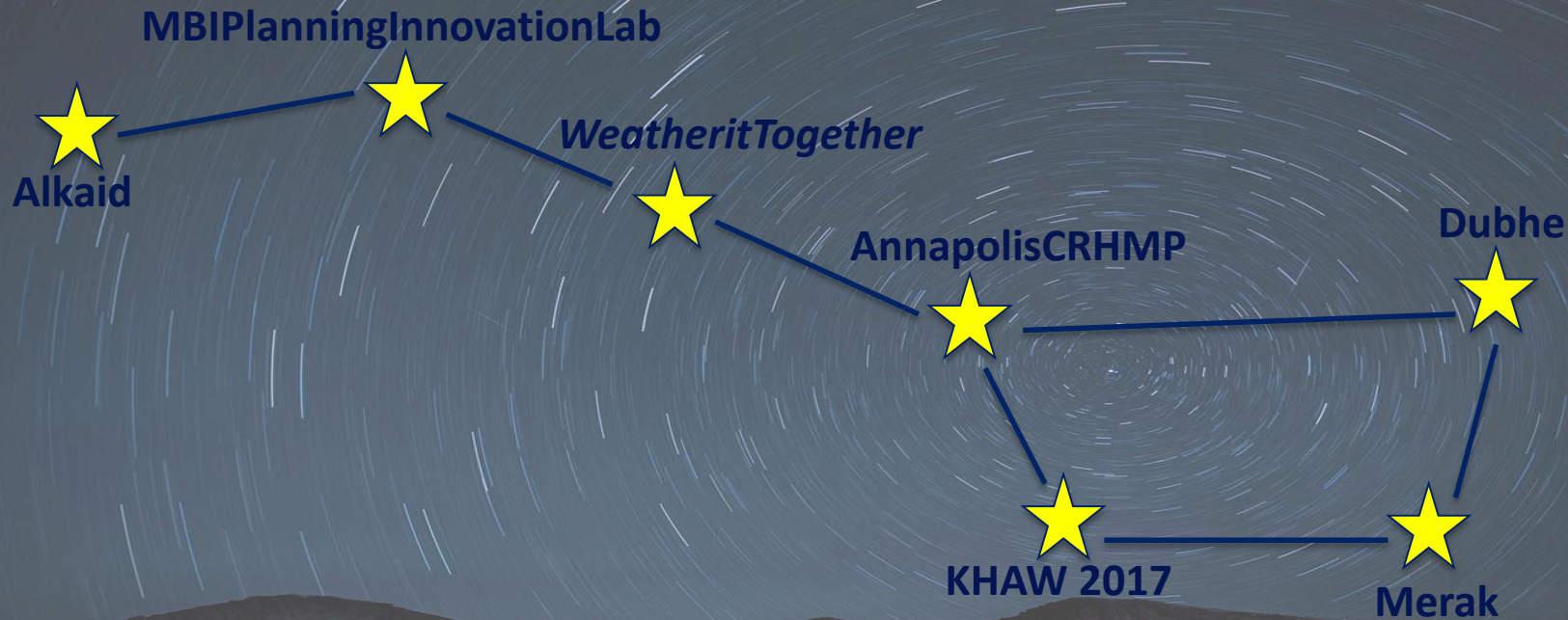
Protecting the Historic Seaport of Annapolis, Maryland



Supporting the Annapolis CRHMP

Developing a GIS Based, Participatory Outreach and Engagement Tool

Stars Aligning



The Four Stars



MBI Inaugural Planning Innovation Lab

- Internal planning practice thought leadership initiative to support projects which expand practice knowledge and capabilities using novel approaches to best meet client needs. Annapolis is a Pilot Community.



Annapolis Cultural Resources Hazard Mitigation Plan (CRHMP)

- The CRHMP will identify and mitigate potential loss to historic resources associated with natural disasters, primarily threats to sea-level rise, subsidence, and flooding.



Weather it Together

- Annapolis is leading the way in helping citizens and city leaders understand that the city CAN and MUST adapt to rising water. The award-winning community-based planning program is designed to adapt the historic community to minimize the risks associated with flooding.



Keeping History Above Water 2017, Annapolis, MD

- An international gathering hosted by the City of Annapolis with support from the Newport Restoration Foundation. Conference discussions will examine the increasing and varied risks posed by sea level rise to historic coastal communities, their built environments and traditional ways of life.

The Task

Utilize ArcGIS Online (AGOL) to develop a product which would:

- 1. Provide a history of Annapolis and its relationship with the water.**
- 2. Enhance stakeholder and resident outreach and engagement regarding cultural resources and flood risk.**
- 3. Communicate current and ongoing efforts related to development of the CRHMP.**
- 4. Highlight the *Weather it Together* initiative.**
- 5. Support the Keeping History Above Water Conference.**
- 6. Advance the knowledge of the City and MBI regarding AGOL capabilities.**

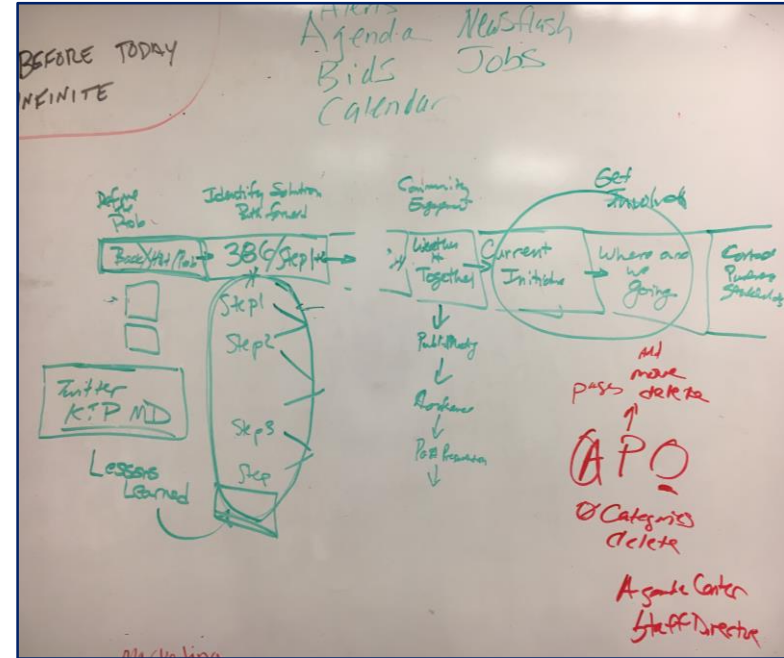
Key Elements

- Interactive & visually appealing
- User friendly
- Accessible
- Provide opportunities for public input
- Minimal effort for updates
- Appropriate messaging and content
- Mobile Ready

Value of Brainstorming

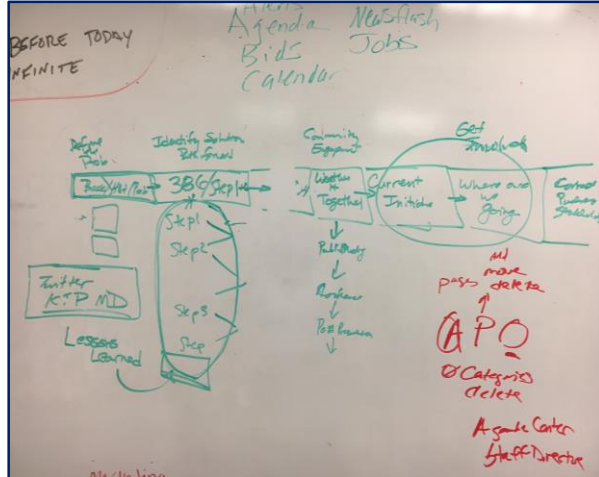


What we think it looks like!



What it really looks like!

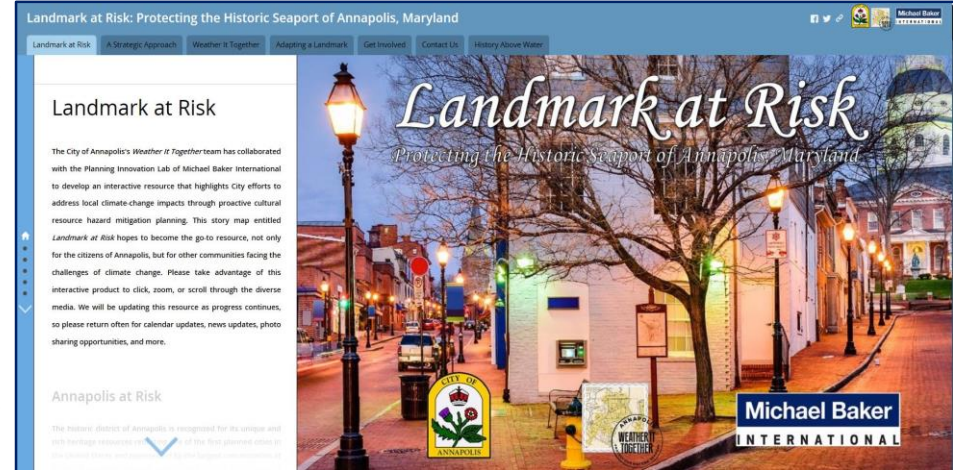
The Process



In Person
Meetings

Coordination

FUN!!!



Create Your Own Resilience Story

Your Community Resilience Story - Master Template

Community History Mitigation & Adaptation Outreach & Engagement Get Involved Contact Best Practices Resources

Community History

This story map should be devoted to highlighting your community's history with water and identifying the problem (flooding, storm surge, sea level rise, erosion, etc.) These sections are only general guidance and it is best to custom tailor this application to your community needs. Most importantly, create a compelling narrative and tell your community's story!





Keep your audience in mind and tailor the language and content to meet their needs and interests. Be sure to utilize various types of media in the Main Stage (right) to make your story map interesting and interactive. Relevant map services have been provided in the *Additional Resources Tab*.

Template color, font, and other settings can be edited in the settings menu.

When finished its completion, be sure to incorporate this map's link into the master map under the first tab!

Landing Page

This is your landing page - add a compelling image which represents your location and the partners involved. This is the first page your viewers will see.

This tab should link to your Community History story map.

1. Copy the share link from the Community History story map.
2. Go to the edit section of this story map.
3. Select Web Page
4. Click back and paste link to embed into the master story map.

This description drop down can be removed by going to Settings -> Layout Options -> click off description box. Be aware this will turn them off for all tabs and you will find more directions in each. Please review each drop down before turning them off.

Contact Shawn Wampler: SWampler@Annapolis.gov

Story Map Demonstration



Special Thanks to the Team!

Lisa Craig: Chief of Historic Preservation, City of Annapolis
Shawn Wampler: GIS Coordinator, City of Annapolis

Bradley Dean: Coastal Scientist, Michael Baker Intl.
Rebecca Ramsay: Archaeologist, US/ICOMOS Fellow



And to All of Our Reviewers!

Bradley.Dean@mbakerintl.com
SWampler@Annapolis.gov