

MSGIC 2022 Spring Quarterly Meeting

GIO Update | April 20, 2022

Maryland Department of Information Technology (DoIT)

Geographic Information Office / Data Services

MD iMAP Portal @ <https://imap.maryland.gov>

Maryland's GIS Data Catalog @ <https://data.imap.maryland.gov>

Maryland's Open Data Portal @ <https://opendata.maryland.gov>

Current GIO Staff

- Dawn Blanchard
- Mark Corser
- Susan Hmel [C]
- Darren Lloyd [C]
- Conrad Schaefer
- JB Churchill
- Julia Fischer
- John Lesko
- Lisa Lowe
- Maggie Wu [C]
- Interns: Jack Hurley & Matt Smeriglio

Contracts

- GIS Software Master Contract
- GIS SaaS Master Contract
- Data Management and Analytics Services TORFP
- GIS Support and Services TORFP
- MOU with Salisbury University

MD iMAP 4.0

- Evaluation to assess migration to cloud environment
- Planning and implementation of new system architecture
 - Surpassed 30 server architecture for current activities
- Migration to latest version of the ArcGIS software platform
- Update governance, policies and standards to manage the program
- Kick-off in mid-2022

MD iMAP Technical Committee Meetings

- Virtual meetings > first or third Tuesday of each month
- Recent guest speakers have covered topics including:
 - “*Web Accessibility Best Practices*”, Andrew Drummond and Stephen Polacek, MD Dept. of Disabilities (MDoD)
 - “*Getting Started with Field Operations: ArcGIS Field Maps, Workforce, and Dashboards*”, Julia Wood, Esri.

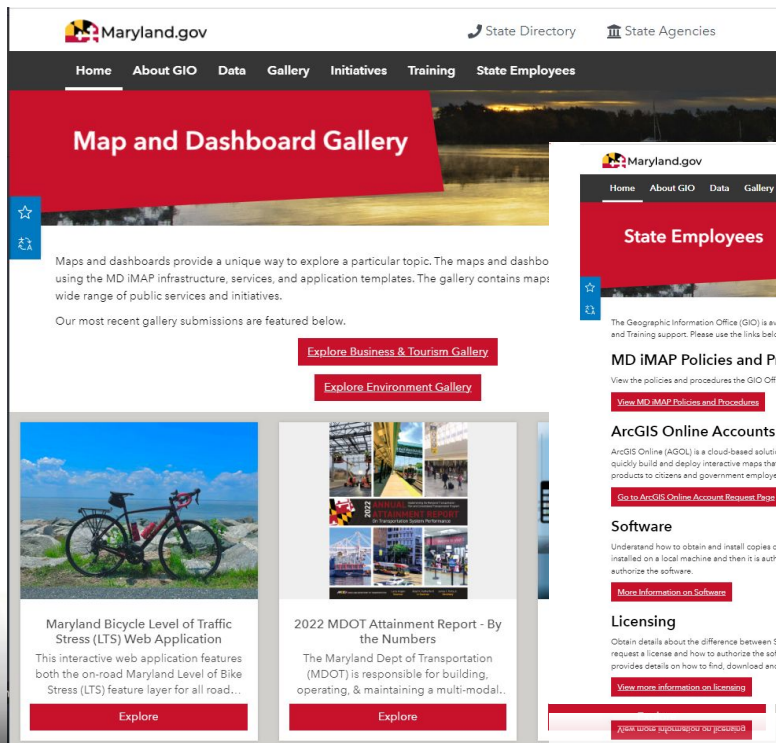
To join, contact:

John Lesko @ john.leskoi@maryland.gov or

Kevin Coyne @ kevin.coyne@maryland.gov

imap.maryland.gov

- Redesign launched



UPDATE > NG9-1-1

- Statewide GIS Data Review
 - Testing phase is underway with multiple, coincident counties
 - Per industry standards, missing and inaccurate findings flagged
 - Working through steps to resolve, document and improve process
- Data sharing
 - Valuable conversations regarding data ownership, data quality and retention continue
- Z-Axis
 - Presented concepts and benefits to Maryland 911 Board
 - Will continue to pursue this avenue for LiDAR collection statewide

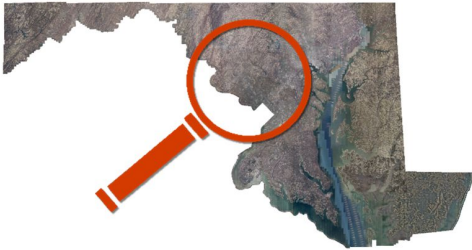
UPDATE > NG9-1-1

- NSGIC / URISA NG9-1-1 Fact Sheet
 - Actively contributing to development of new fact sheet
 - Focused on outreach to legislators and other decision makers
- Regional NG9-1-1 GIS Conference
 - Final planning underway for the kick-off a regional consortium
 - Participants to include: DC, DE, PA, VA, WV, hosted by MD
 - Topics to include: data at boundary resolution, data sharing...

UPDATE > Imagery Program

Eastern Shore 2022

- Acquisition completed

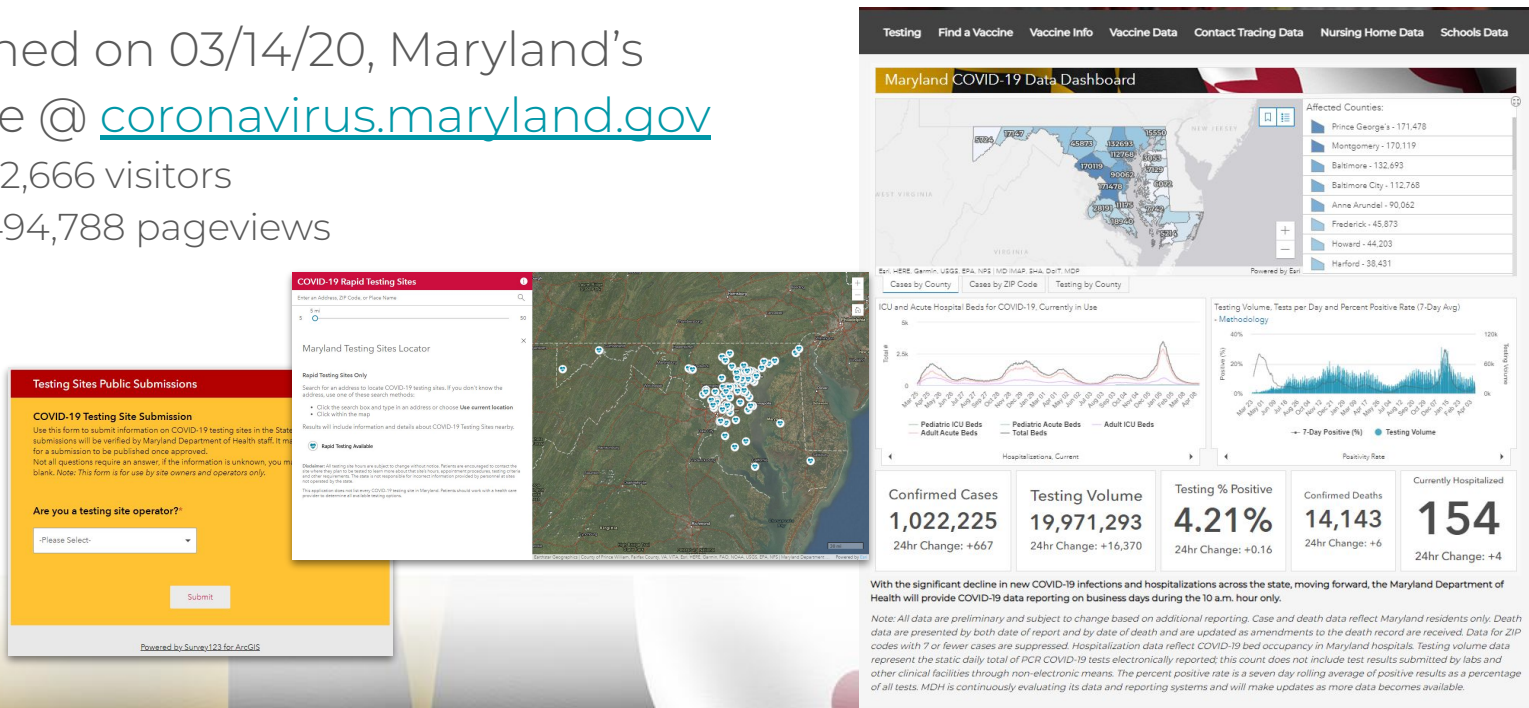


Focused area downloads available 2010 - 2020 from the Maryland Statewide Imagery Download Tool

Program Lead: Lisa Lowe @ lisa.lowe@maryland.gov

UPDATE > COVID-19

- Launched on 03/14/20, Maryland's website @ coronavirus.maryland.gov
 - 19,922,666 visitors
 - 124,494,788 pageviews



Additional Projects

- MDEM WebEOC Upgrade
 - Cloud Juvari product
 - ArcGIS Extension to create hosted features
- FMIS integrations
- MET
 - Easement Tracking using WorkForce and Survey123 for volunteers

Questions?

Julia Fischer - julia.fischer@maryland.gov or 410-972-5642

Dawn Blanchard - dawn.blanchard@maryland.gov or 240-460-9940

MD iMAP Portal @ <https://imap.maryland.gov>

Maryland's GIS Data Catalog @ <https://data.imap.maryland.gov>

Maryland's Open Data Portal @ <https://opendata.maryland.gov>